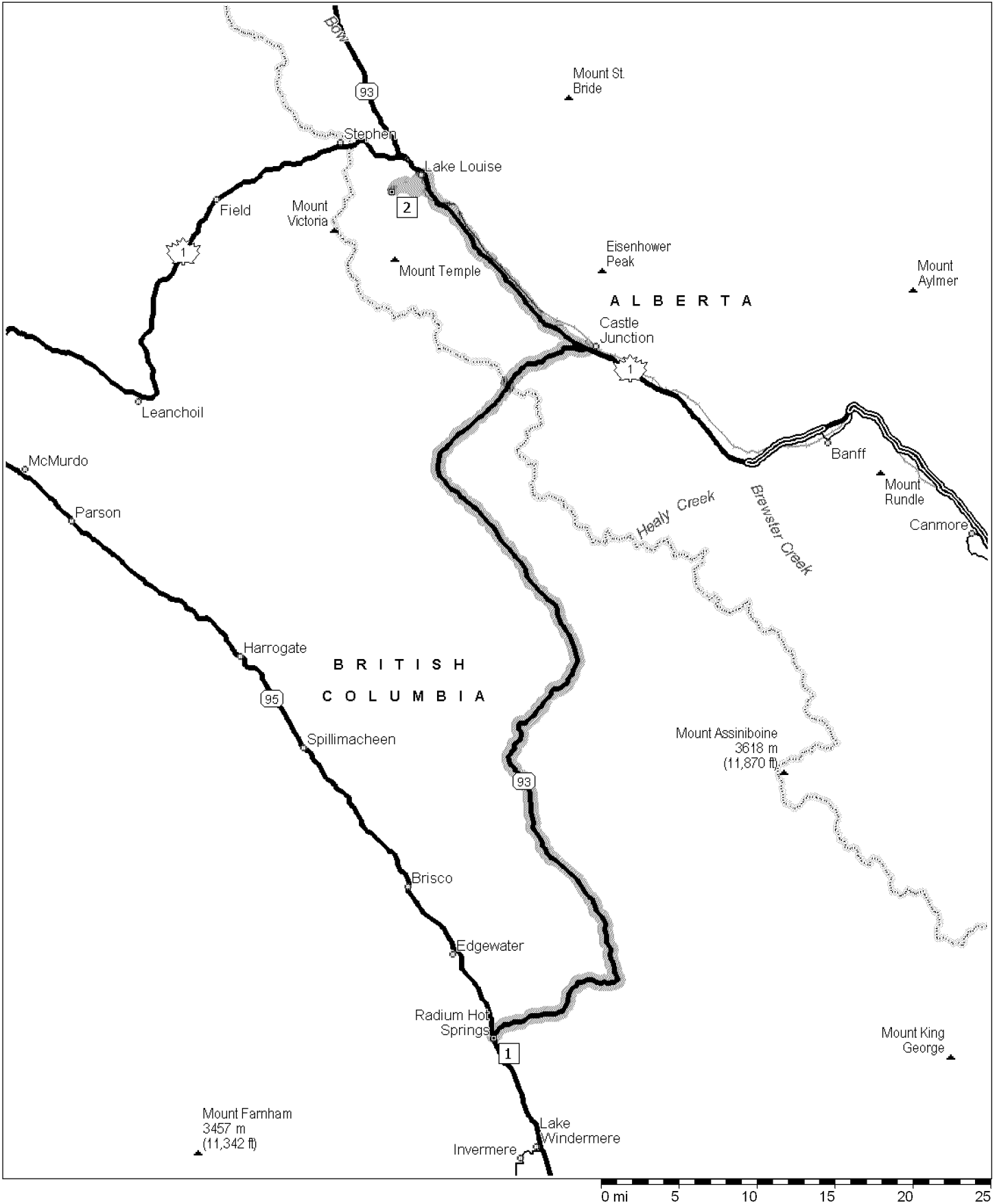




RadiumHotSprings_ LakeLouise

83.9 miles; 1 hour, 48 minutes



0 mi 5 10 15 20 25

9:00 AM	0.0 mi	 Depart Radium Hot Springs on HWY-93 [HWY-95] (North) for 174 yds
9:00 AM	0.1 mi	Turn RIGHT (East) onto HWY-93 for 64.6 mi
10:11 AM	58.8 mi	Entering Alberta
10:18 AM	64.7 mi	Road name changes to HWY-1A [HWY-93] for 0.1 mi
10:18 AM	64.8 mi	Take Ramp (LEFT) onto TC-1 [HWY-93] for 15.5 mi towards HWY-1 / RTE-1 / Trans Canada Hwy West / Lake Louise
10:37 AM	80.3 mi	Keep RIGHT onto Ramp for 0.3 mi towards Bow Valley Parkway / Promenade de la Vallee Bow / Lake Louise / Lac Louise
10:38 AM	80.6 mi	Turn LEFT (West) onto Bow Valley Pky [Promenade De La Vallée Bow] for 0.1 mi
10:38 AM	80.8 mi	Road name changes to Chemin Lake Louise [Lake Louise Dr] for 2.7 mi
10:46 AM	83.4 mi	Bear LEFT (South-West) onto Local road(s) for 0.5 mi
10:48 AM	83.9 mi	 Arrive Lake Louise